

GRADE 3, UNIT 1

Indigenous Peoples of the Northeast



CLASSROOM RESOURCES



The Wampanoag people built dome-shaped homes called wigwags out of cedar saplings, bark, and woven mats. Image by GerthMichael via Wikimedia Commons, CC BY-SA 3.0.

Included Resources

Title	Lesson
Unit 3.1 Word Wall Vocabulary Cards	2

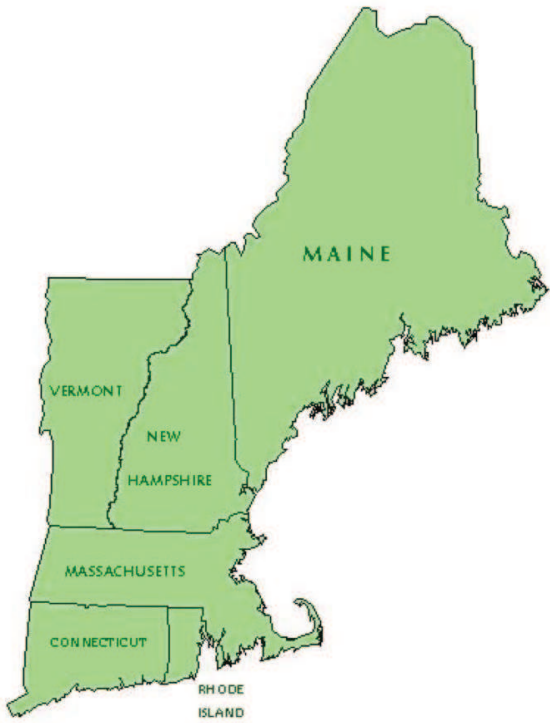


All original content in this work is licensed under a [Creative Commons Attribution-NonCommercial 4.0 International License](https://creativecommons.org/licenses/by-nc/4.0/) and © 2026 by DESE. Third party content including, but not limited to, images, illustrations, and photographs, are subject to their own license terms.

Reference in this curriculum to any specific commercial products, processes, or services, or the use of any trade, firm, or corporation name is for the information and convenience of the public, and does not constitute endorsement or recommendation by the Massachusetts Department of Elementary and Secondary Education (DESE). Our office is not responsible for and does not in any way guarantee the accuracy of information in other sites accessible through links herein. For more information please contact: InvestigatingHistory@mass.gov.

Unit 3.1 Word Wall Vocabulary Cards

Directions: Print and cut out these vocabulary cards to use on the Word Wall in the classroom.

Word and Definition	Image
<p>political map</p> <p>a map that shows human-created boundaries like countries, states, and cities</p>	

Grade 3, Unit 1: Indigenous Peoples of the Northeast

Unless otherwise noted, Investigating History is © 2026 by DESE and licensed under CC BY-NC 4.0.
For more information, visit <http://creativecommons.org/licenses/by-nc/4.0/>.

legend

a description of what symbols
on a map represent



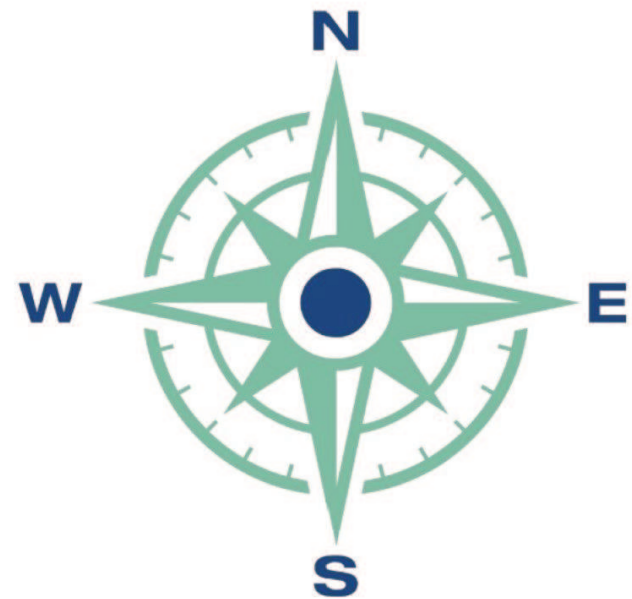
physical map

a map that shows land and water forms



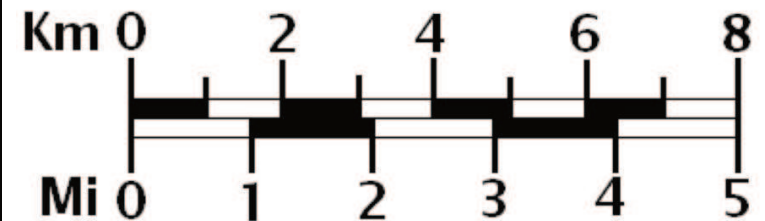
cardinal directions

the four main directions on a compass: North, South, East, West



map scale

a tool to measure distance on
a map



Indigenous peoples

the first groups of people to live in an area




gratitude

the experience of being
thankful



tradition

a practice used to pass down
a community's culture



colonization

when a country takes control of land, people, and resources in another area in order to gain power and money



Image sources:

- Outlines of the New England States. Image by MassGIS Database via Mass.gov, public domain.
- Map Legend. Image by Educurious, created via Canva.
- New England and South-East of Canada topographic map. Image by Sémhur via Wikimedia Commons, CC BY-SA 4.0.
- Compass. Image by Educurious, created via Canva.
- Map scale. Image by Anna Frodesiak via Wikimedia Commons, public domain.
- Indigenous People's Day parade. Illustration by Winona Nelson. Used with permission from the artist. © 2021 Winona Nelson.
- Silhouette of person spreading hands. Image by Debby Hudson via Unsplash, CC0.
- Pow wow dancers. Image by United States Department of the Interior via Wikimedia Commons, public domain.
- Wabanaki Wampum Belts. Image by Frank Speck via Wikimedia Commons, public domain.
- Claiming of Adelie Land for the British. Image by William E. Howard via Wikimedia Commons, public domain.

Grade 3, Unit 1: Indigenous Peoples of the Northeast

Unless otherwise noted, *Investigating History* is © 2026 by DESE and licensed under CC BY-NC 4.0.
For more information, visit <http://creativecommons.org/licenses/by-nc/4.0/>.